




MAYON VOLCANO BULLETIN

STATUS: ALERT LEVEL 2 RELEASED: 09 April 2000; 7:00 A.M.

MONITORED PARAMETERS	OBSERVATIONS DURING THE PAST 24 HOURS		PREVIOUS WEEK
Seismicity	Last Reading Ten (10) low frequency and one (1) high frequency volcanic quakes and one (1) high frequency short duration harmonic tremor.	Previous Reading Twelve (12) low frequency and three (3) high frequency volcanic quakes and three (3) high frequency short duration harmonic tremors	A total of 168 low frequency and 28 high frequency volcanic quakes and 20 episodes of high frequency short duration harmonic tremors
Sulfur Dioxide (SO₂) Flux	No reading due to bad weather	3,670 tonnes/day (April 4)	Above the baseline value of 500 tonnes/day
Ground Deformation	Deflation at the volcano's slopes (April 7)	No significant Change (April 6)	The volcano's slopes remained deflated
Crater Glow	Fair(visible with the naked eye)	Faint (April 6)	Faint
Steaming Activity			

REMARKS/RECOMMENDATION:

- No entry in the 6-km radius Permanent Danger Zone (**PDZ**) and the 7-km radius Extended Danger Zone (**EDZ**) in the SE sector.
- Secondary pyroclastic flows, rockfalls and ash fallout can occur any time.
- Areas of highest potential danger for lahars and other debris flows are lowlands fronting the Mabinit and Buyoan-Padang river channels in Legazpi City; Miisi in Daraga; Tumpa, Anoling ang Quirangay channels in Camalig; Maninila channel in Guinobatan; Basud-Lidong channels in Sto. Domingo; Bulawan channel in Malilipot; San Vicente and Buang in Tabaco and Upper Nasisi and Upper Nabonton in Ligao.

Issued by: Lilia G. Tansinsin

Noted by: _____